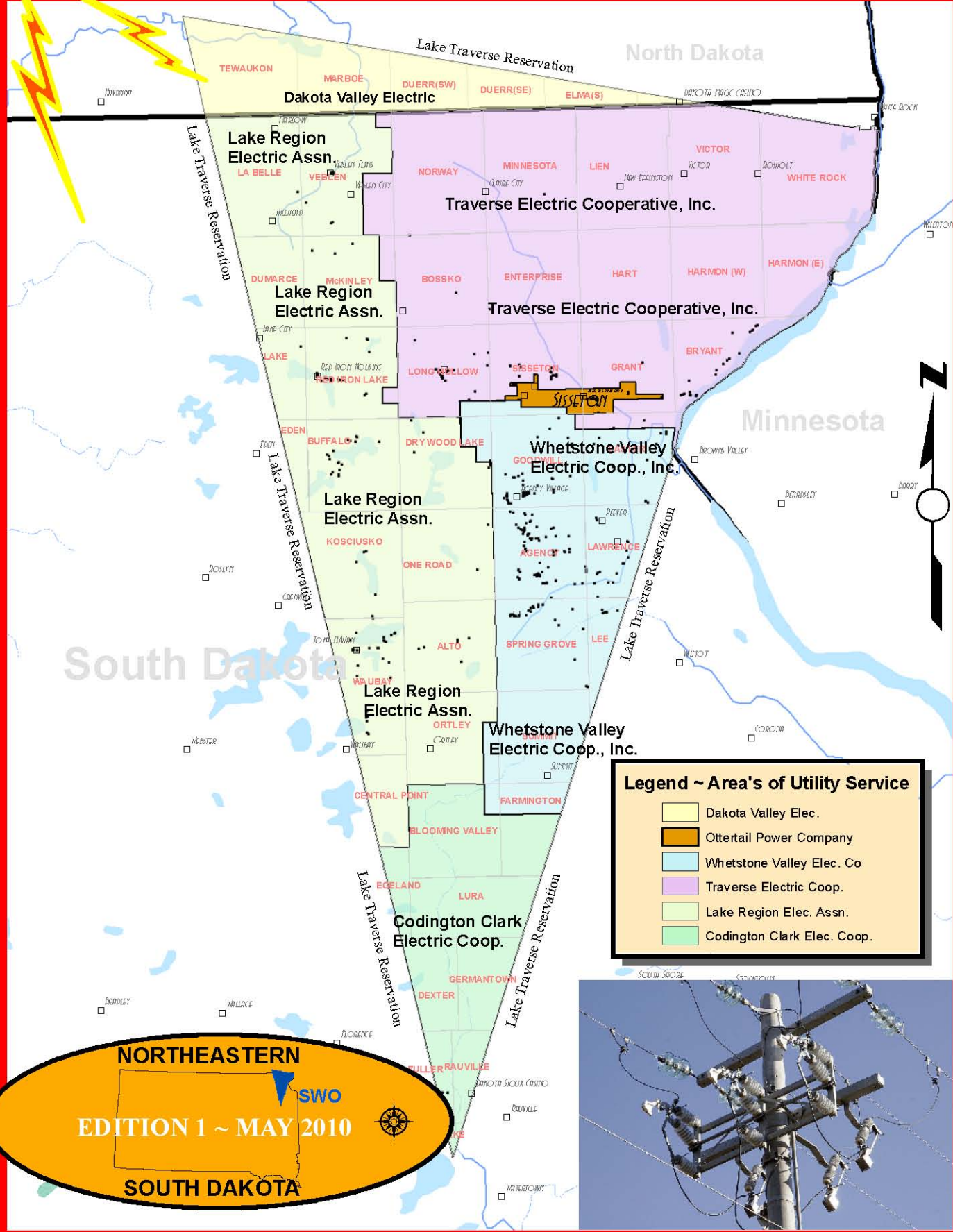


ELECTRIC SERVICE ATLAS

SISSETON - WAHPETON QUARTER 2010

ATLAS COMPILED & EDITED FOR THE SISSETON WAHPETON TRIBAL TAX OFFICE

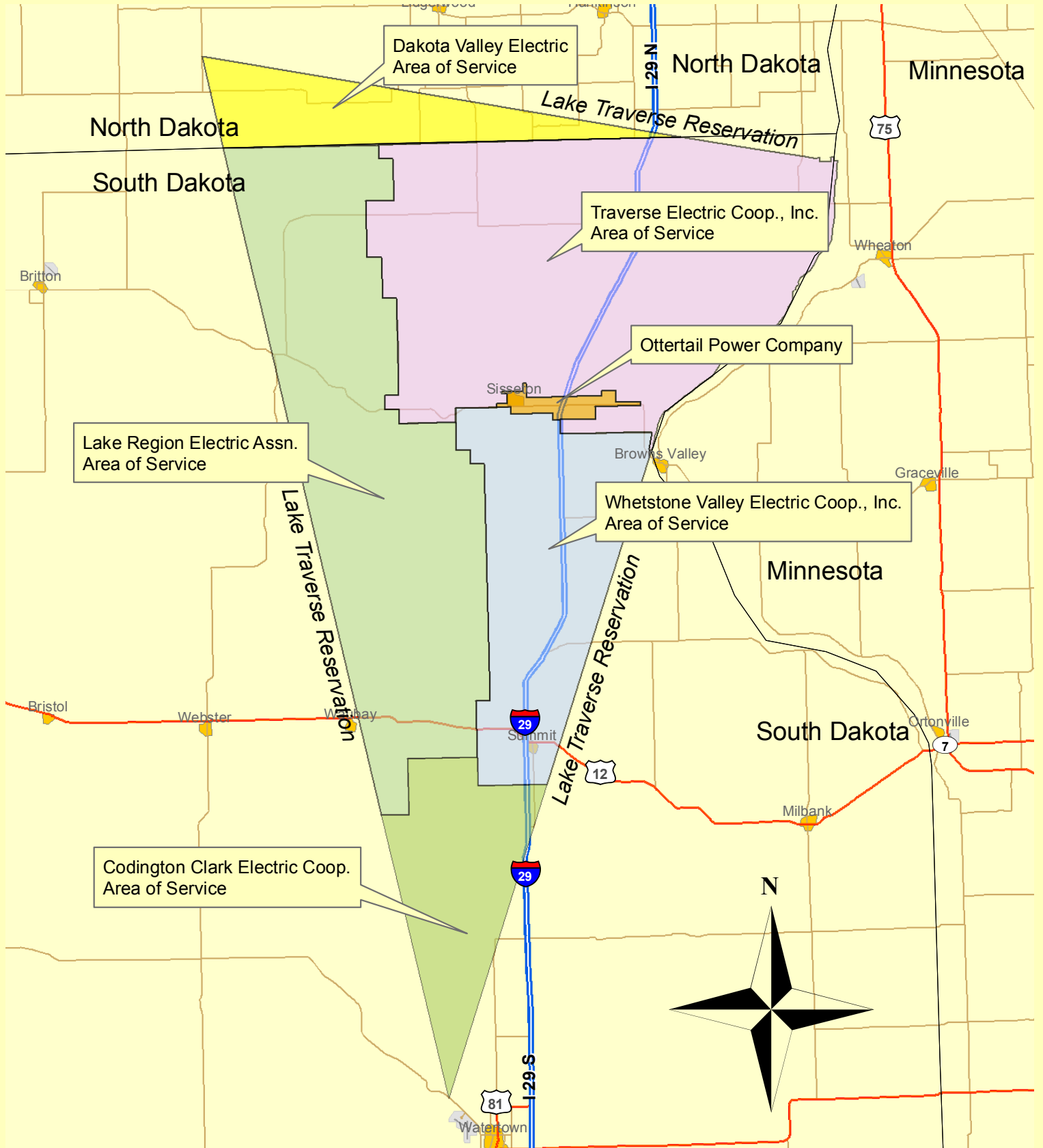
ELECTRIC SERVICE COMPANIES SERVING TRIBAL MEMBERS ON TRUST LAND



ELECTRIC UTILITY COMPANIES SERVING POWER ON INDIAN TRUST LAND

Project Description

Mapping electric service area's and tribal members in rural area's that live on trust land.

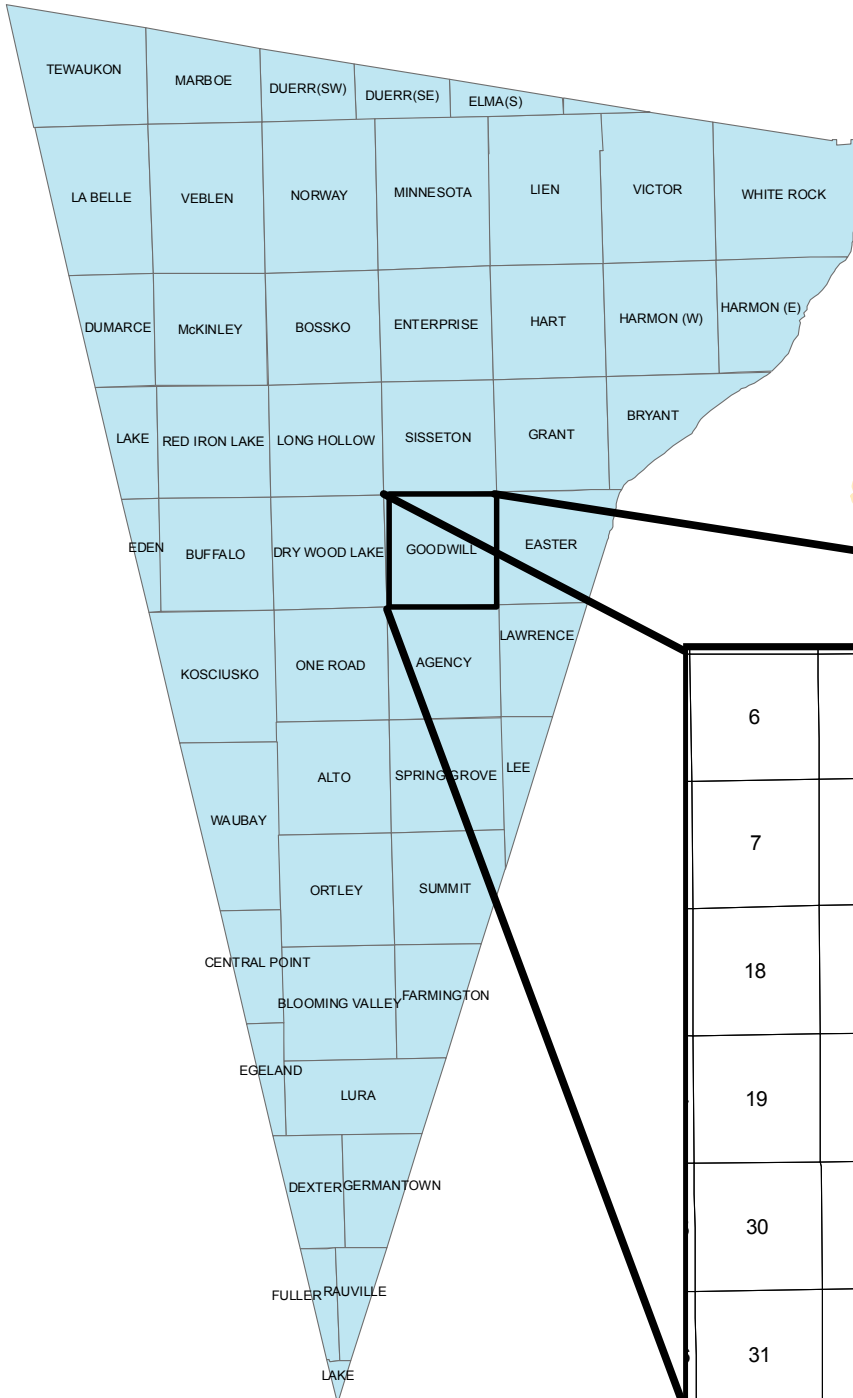


Copyright 2010

The tribal rural residents who live on trust land and the electric service company are placed and shown within each township inside the Lake Traverse Reservation.

TOWNSHIPS

Townships are labeled on each page inside the atlas



SECTIONS

Sections are numbered in a township

6	5	4	3	2	1
7	8	9	10	11	12
18	17	16	15	14	13
19	20	21	22	23	24
30	29	28	27	26	25
31	32	33	34	35	36

Lake Traverse Reservation

In theory a township consist of six miles on each side and contains 36 sections